




# SEATTLE SECTIONAL


- 1 Quillayute State
- 2 Port Angeles, Fairchild Int'l
- 3 Bellingham Int'l
- 4 Burlington, Shagit Reg./Bay View
- 5 Arlington
- 6 Everett, Snohomish Co
- 7 Renton
- 8 Seattle - Tacoma, Henry M. Jackson
- 9 Seattle, Boeing Fld/King Co
- 10 Tacoma Narrows
- 11 Shelton, Sanderson
- 12 Bremerton Nat'l
- 13 Olympia
- 14 Ocean Shores
- 15 Ellensburg, Bowers
- 16 Wenatchee, Pangborn
- 17 Omak
- 18 Ephrata
- 19 Moses Lake, Grant Co
- 20 Spokane Int'l
- 21 Felts
- 22 Deer Park
- 23 Pullman - Moscow
- 24 Lewiston - Nez Perce
- 25 Walla Walla City - Co
- 26 Pasco, Tri Cities
- 27 Richland
- 28 Vista
- 29 Yakima
- 30 Chehalis Centralia
- 31 Toledo - Winlock/Ed Carlson
- 32 Astoria, Port of Astoria
- 33 Kelso - Longview
- 34 Tillamook
- 35 Newport
- 36 Salem, McNary
- 37 Portland Hillsboro
- 38 Portland Int'l
- 39 Portland - Troutdale
- 40 The Dalles
- 41 Pendleton


LEGEND


frequency      NDB  
 396  
 Omak  
 name


frequency      VOR      Needle points to magnetic north  
 113.7  
 Victoria  
 name


 24      Airport Layout Diagram (runway lengths are 3 times scale length)

 Roads

 Rivers

 Lakes, Reservoirs, Oceans

 City or Metropolitan Area

  
 50 nautical miles

